





**Zoning By-law No. 91-14
as Amended by By-law No. 2015-020
Township of
BECKWITH**

Schedule B

Scale: 1:10,000

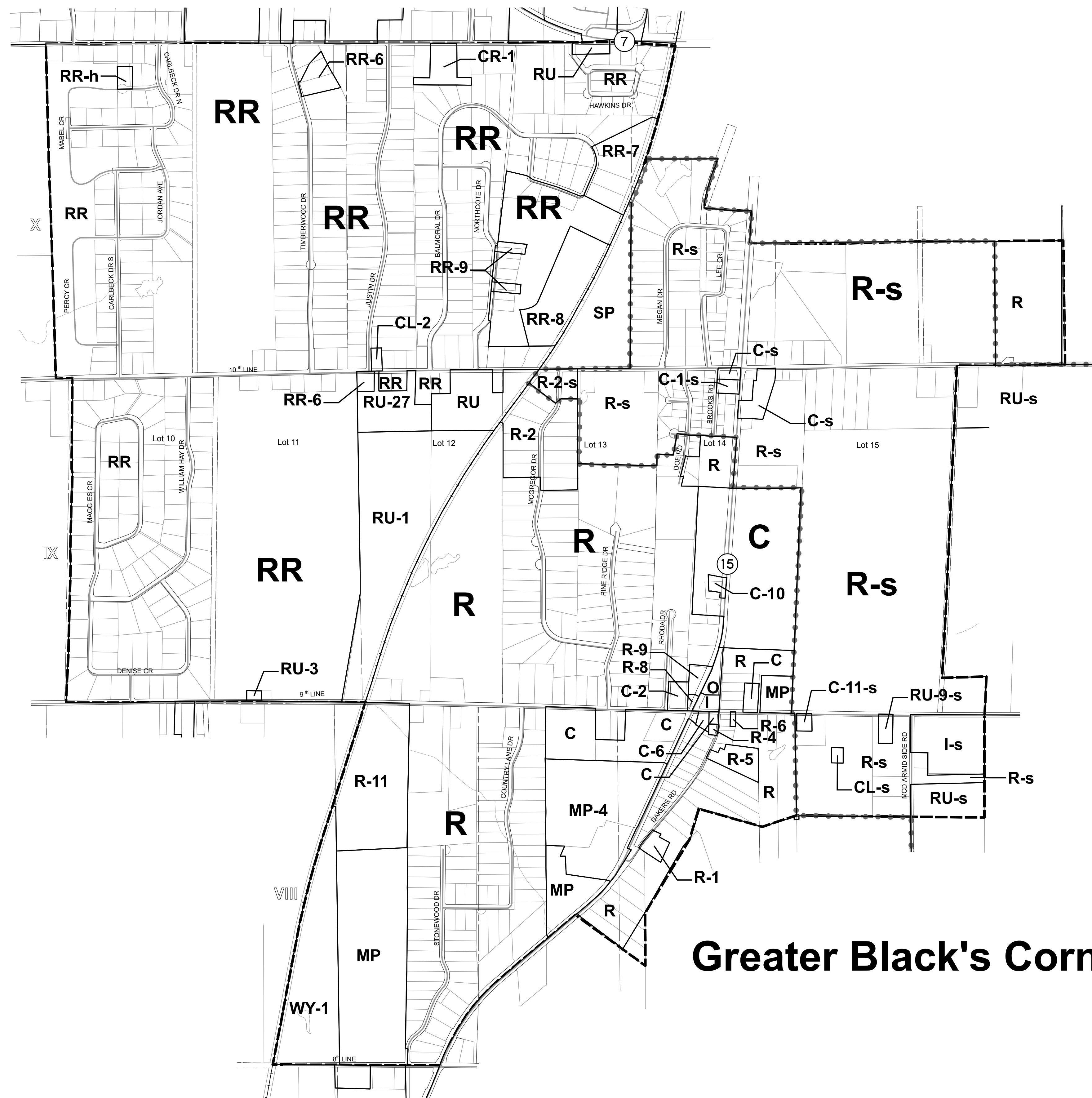


Legend

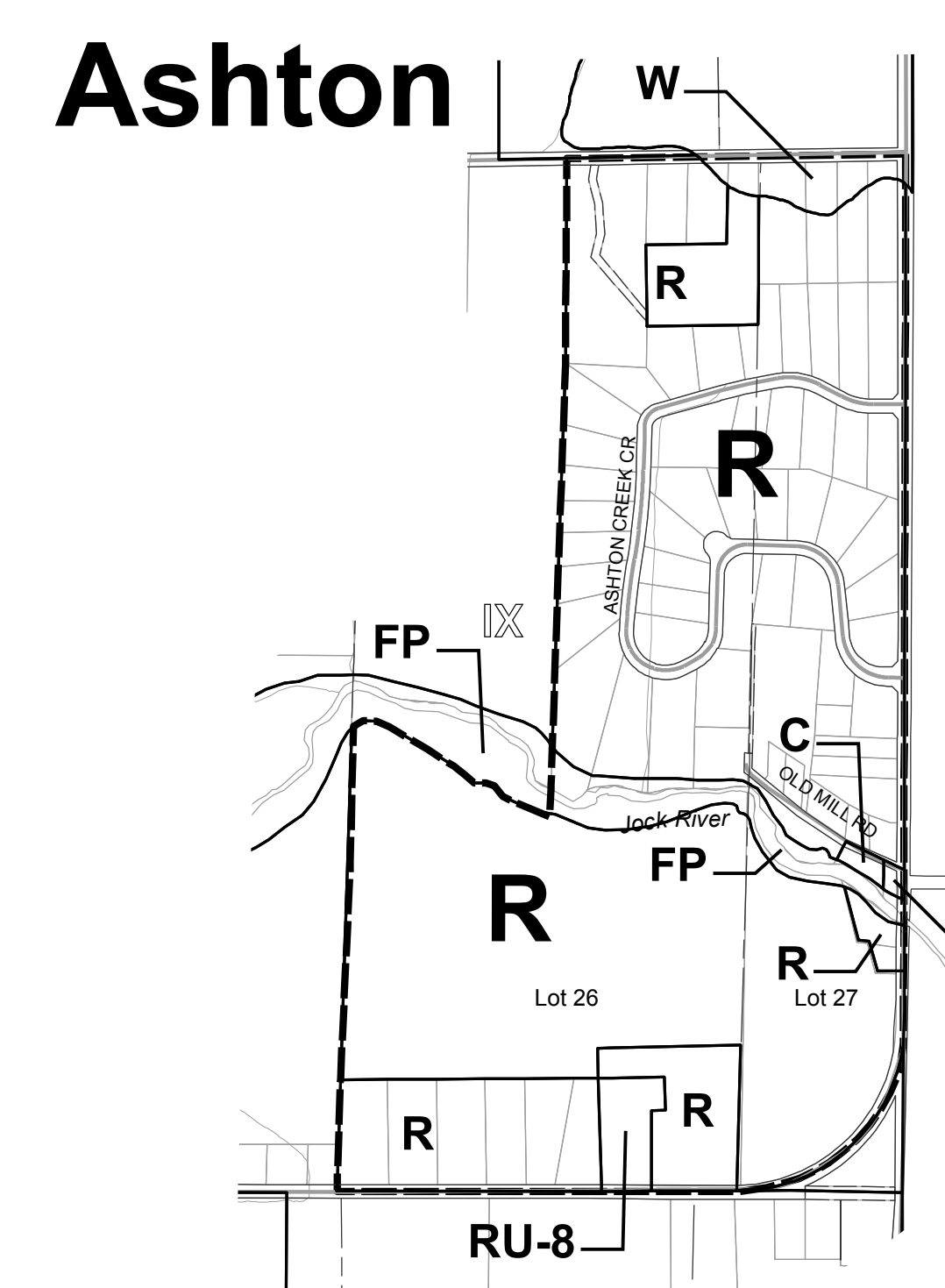
- Provincial Highway
- County Road
- Community Development Area
- Railway Segment
- Drainage
- Special Service Area
- Open Road Allowance
- Unopened Road Allowance
- Parcel Fabric

Legend

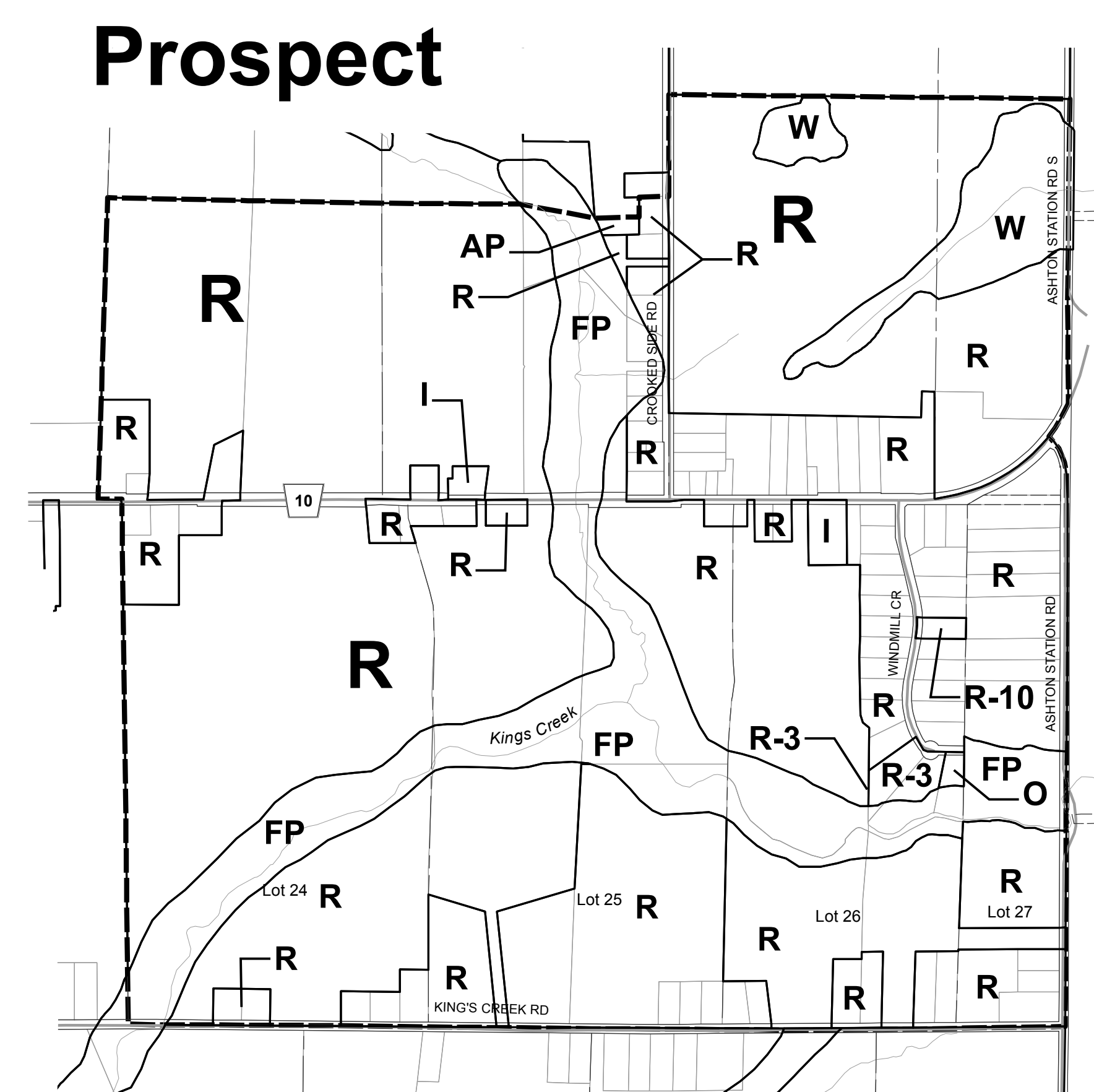
- R Residential
- RMHP Residential - mobile home park
- RR Residential - rural
- RLS Residential - limited services
- C Commercial
- CL Commercial - local
- CT Commercial - tourist
- CR Commercial - rural
- MP Industrial - park
- MR Industrial - rural
- I Institutional
- O Open Space
- A Agriculture
- RU Rural
- FP Flood Plain
- W Wetland
- AP Mineral Aggregate - pit
- AQ Mineral Aggregate - quarry
- APR Mineral Aggregate - pit reserve area
- AQR Mineral Aggregate - quarry reserve area
- SP Special Policy Area
- WY Wrecking Yard
- h Holding
- s Special Service Area



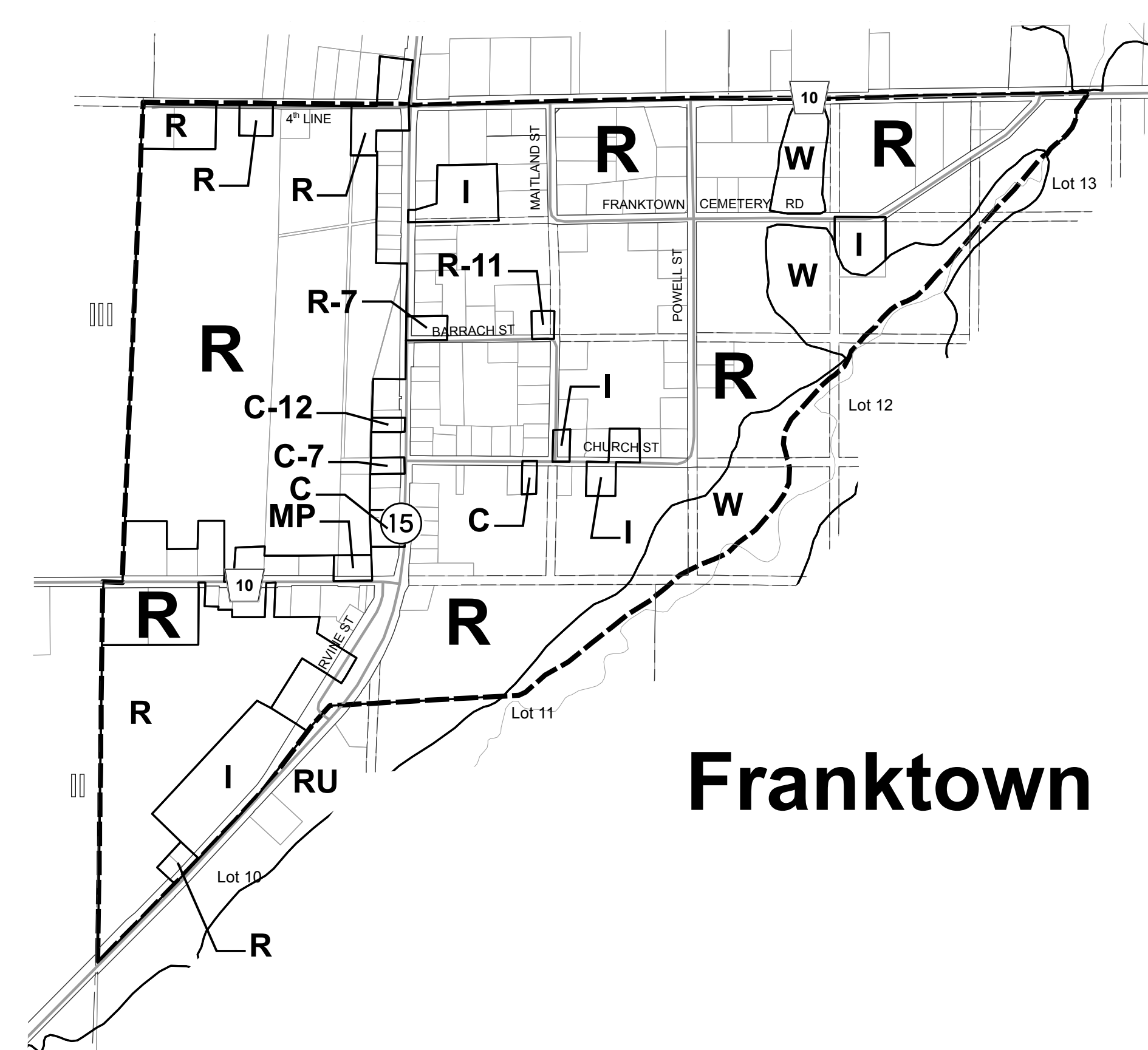
Greater Black's Corners



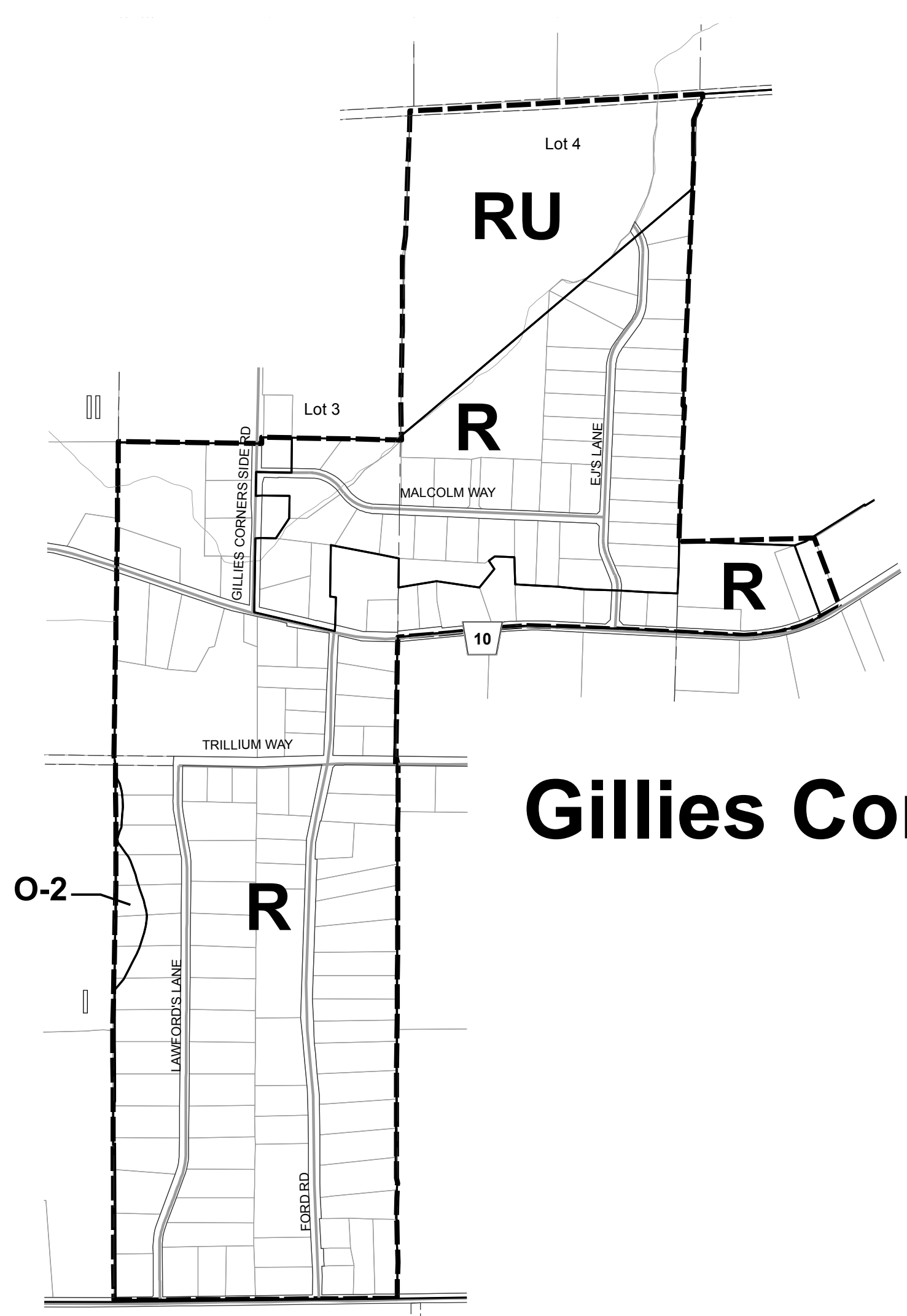
Ashton



Prospect



Franktown



Gillies Corners

Adopted: 02-Jun-2015
Print Date: 31-Aug-2015
JLR No.: 24712-11

Data Source: Source Data has been provided by the Ministry of Natural Resources, Township of Beckwith, Mississippi Valley Conservation Authority and the Rideau Valley Conservation Authority

This drawing is copyright protected and may not be reproduced or used for purposes other than execution of the described work without the express written consent of J.L. Richards & Associates Limited.

Plan: P:\240000\24712-11\Zoning By-law\Consolidated\JLR_DWG\Plan\24712-11_Schedule B.mxd