
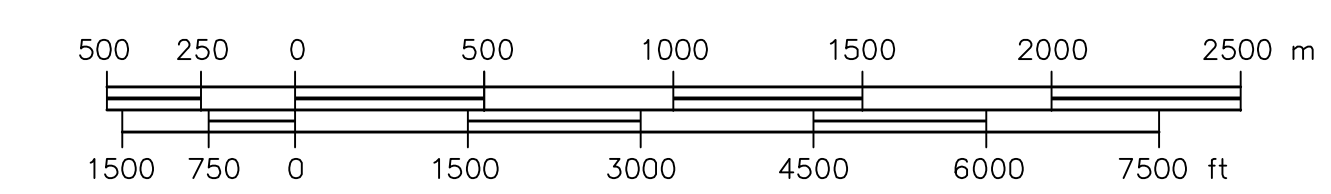




2010 Official Plan of the Township of Beckwith

Schedule A Land Use

Scale 1:20000



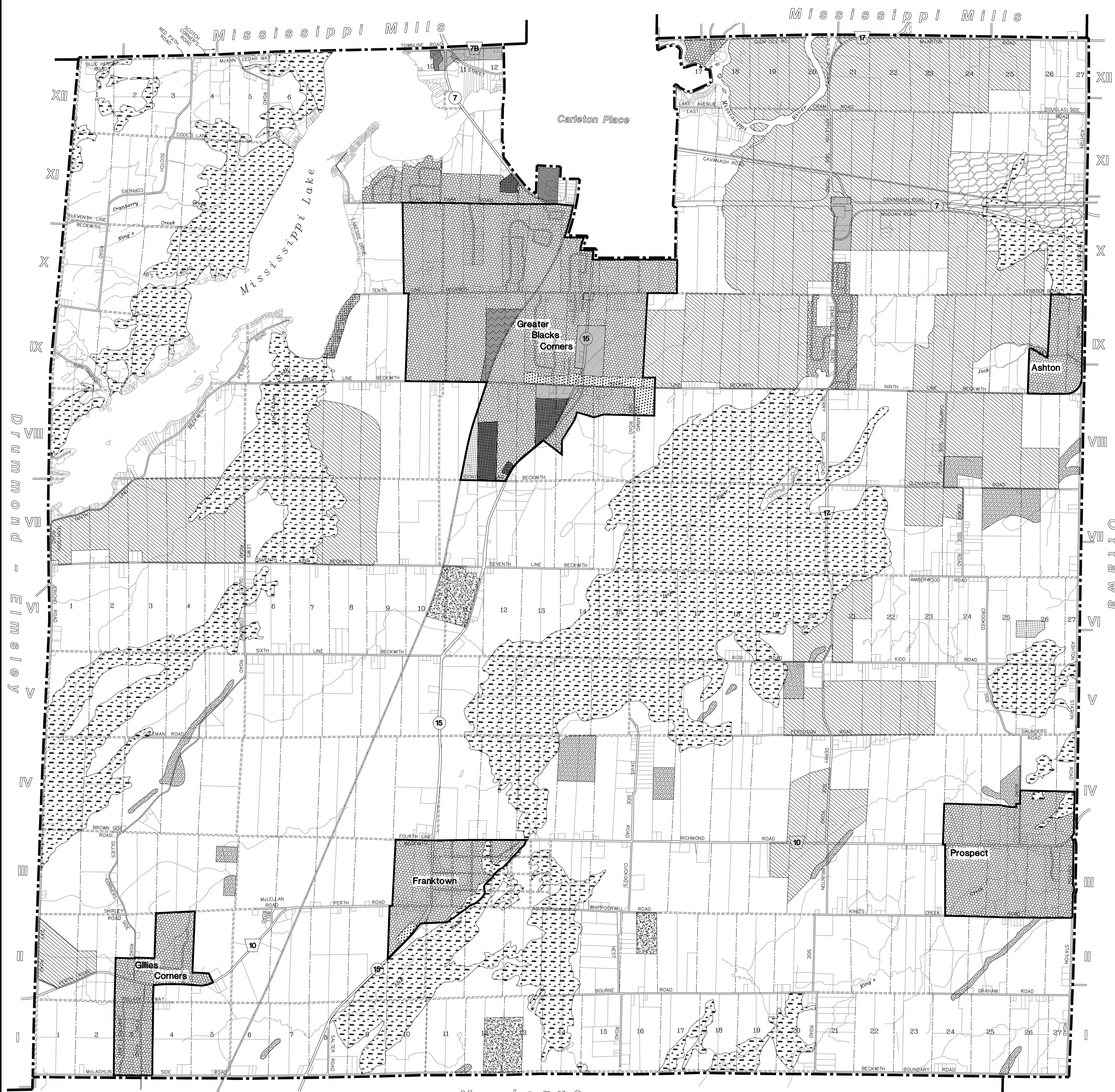
township boundary			
provincial highway		county road	
primary local road		secondary local road	
unopened row		private road	

Legend:

Community Development Areas

Residential	
Commercial	
Industrial	
Institutional	
Rural Areas	
Agriculture	
Mineral Aggregate Pit	
Mineral Aggregate Quarry	
Wetlands	
Rural Lands	
Mobile Home Park	
Wrecking Yard	
Airport	
Waste Disposal Site	
Hauled Septage Disposal Site	
Rural Residential - Special policy Area	
Highway 7 Corridor Area	

Drummond - Elmstey



NOTE: Approved with modifications by the Minister of Municipal Affairs and Housing on September 17, 2012. Adopted by Council September 7, 2010.