

6. Prospect United Church Cemetery

414 Richmond Road
Lot 25, Con 4
There are many tombstones on this land which testify to burials prior to the deeding of the land in 1827. The first of which dates back to Oct. 24th 1821, and is that of Andrew Poole, who died at the age of only 1 year. The land was donated by the Poole family. The Church and cemetery are now owned by the Township of Beckwith.



7. St. Augustine's Anglican Cemetery



261 Richmond Road
Lot 26, Con 3
Burials 1887—present.
The land for the cemetery was donated by the James Family. The oldest recordable stone is that of Eliza James who died in 1888. The first decoration and memorial service was held in 1951. Services are still held on the first Sunday in August each year.

8. Franktown Public Cemetery

195 Franktown Cemetery Road-
Lot 12, Con 3
Burials 1823—Present
The oldest known tombstone in the cemetery belongs to John Upton who passed away in March of 1823.




9. Sinclair Pioneer Cemetery



Lot 1, Con 9
Burials 1858-1964
The Sinclair Cemetery, Scotch Corners. Here lay the original Scottish settlers John & Colin Sinclair, brothers from Argyllshire, Scotland and Colin McLaren who settled on adjacent farms, on the 9th of November, 1822.

10. St. Mary's Roman Catholic Cemetery

Lot 10, Con 12
Burials 1888-Present
The oldest known tombstone in the cemetery is dated 1888. This cemetery remains open to date.




Front Cover Photo: Findley McEwen Family
Headstone at the Beckwith United Cemetery




Township of Beckwith
1702 9th Line Beckwith
RR2, Carleton Place, ON
K7C 3P2

Phone: 613-257-1539
Fax: 613-257-8996

www.twp.beckwith.on.ca



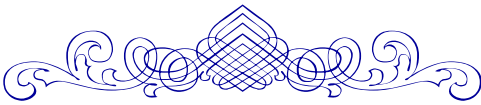
Heritage Driving Tour



Historic
Cemeteries
of
BECKWITH TOWNSHIP



Distance: Approx. 50 km



Tour Three

1. Beckwith United Cemetery ~ St. Fillan's



2677 Cemetery Side Road
Lot 20, Con 10
Previously known as "The Cram Cemetery" for years, the site was originally owned by the Cram family. The family instituted a cemetery on the then farm property around 1824. In 1927, the United Cemetery Board assumed responsibility of the cemetery.

2. Beckwith United Cemetery ~ Pinegrove

2677 Cemetery Side Road
Lot 20, Con 10

The property was originally owned by Hugh Robertson and his son, Robert Robertson in 1894. In 1910, Edward Cram became the owner, with Robertson retaining a portion of the land for which he began selling burial plots. Following his passing, and his wife's passing in 1953, title was turned over the St. Andrew's Presbyterian church, and then again to the Board of Trustees of the United Cemeteries of St. Fillans, Maplewood, and Pinegrove.



3. Beckwith United Cemetery ~ Maplewood



2677 Cemetery Side Road
Lot 20, Con 9
The site was originally owned by Finlay McEwen and his wife Mary McInnes. Neighbouring St. Fillan's and Pinegrove cemeteries had already been established when Mr. McEwen was asked to open a cemetery on his side of the road as well. The site was lined with Maple trees to provide beauty and shade to the cemetery, which lead to the naming Maplewood Cemetery. The first burial in the cemetery was Finlay E. M. McEwen in 1893.

4. Kennedy Cemetery

459 Glenashton Road Lot 24, Con 8

The cemetery was named after the Kennedy family who settled in Beckwith in 1818 from the Parish of Comrie of Perthshire Scotland. The land belonged to John Kennedy and later owned by Robert Kennedy. An annual memorial service is held in June of each year, along with the Dewar Cemetery.



5. Dewar Cemetery

459 Glenashton Road Lot 24, Con 7

The Dewar Cemetery is named after the Dewar family who settled from Perthshire Scotland in 1818. The land for Dewar Cemetery was donated by Mrs. Archie Dewar on the condition that the family plot would receive perpetual care.

A Brief History of Beckwith Township

The Township of Beckwith was surveyed in 1816 and the first major influx of settlers starting in 1818.

The Township was named after Sir Thomas Sydney Beckwith (born in 1772 and died in 1831). Sir Sydney Beckwith was the Quarter Master General for Canada between 1815 and 1823.

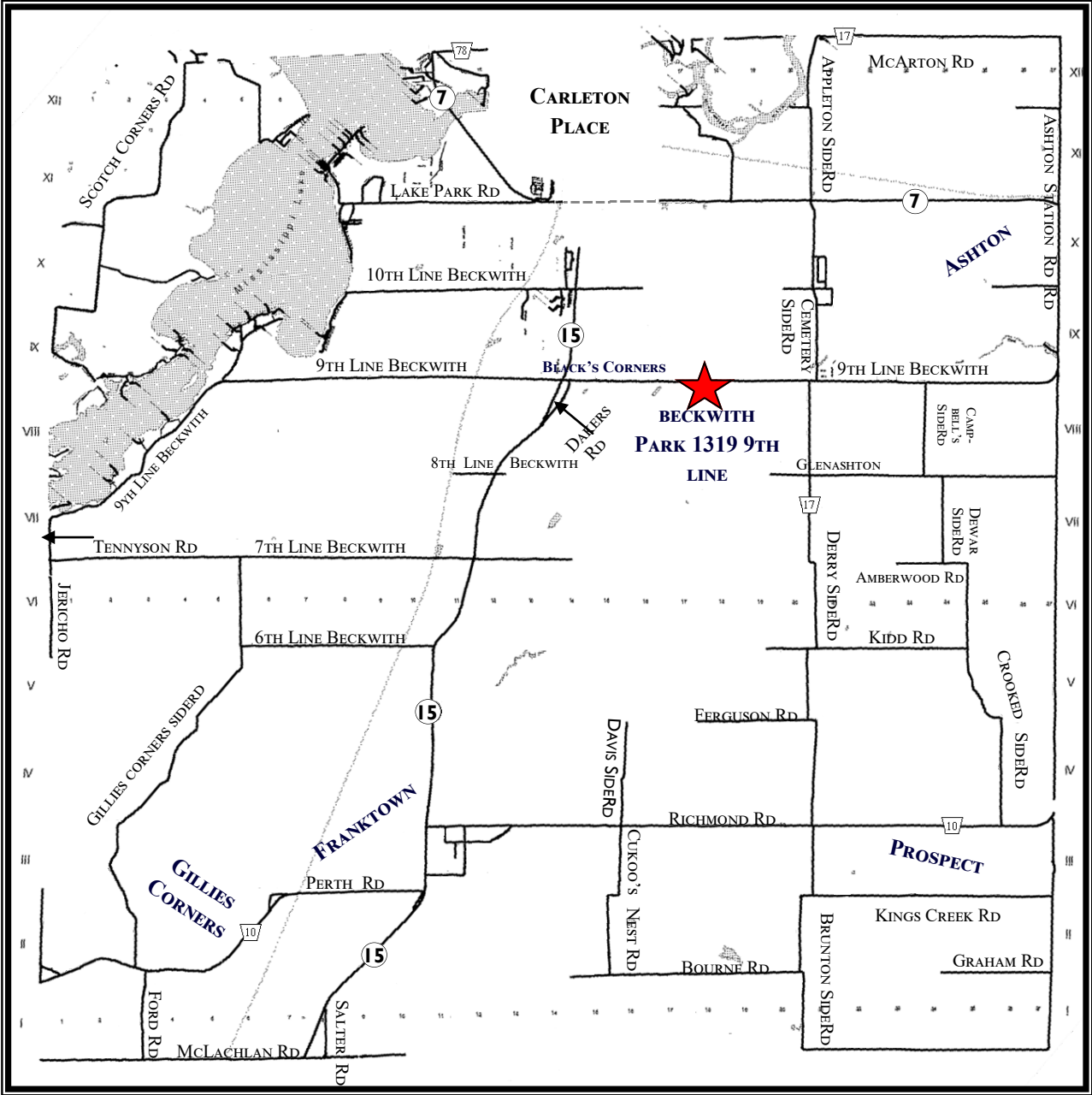
By the 1860's Beckwith's population was 2,629 which included Villages with schools, churches, blacksmith shops, cobblers, tailors, coopers, taverns, general stores, etc.

In 2016 Beckwith's population was 7,644 made up of those "Proud of their past and confident in the Future".



Beckwith
Then and Now

Beckwith Then and Now is a keepsake book containing historical stories, facts, recipes and photos of the people who helped create the modern day Beckwith in the Bushes. Books can be purchased at the Beckwith Township Office for \$45.10 (HST included).



Historical Cemeteries of Beckwith Township

- | | |
|--|------------------------------------|
| Beckwith United Cemetery - St. Fillan's 1. | 6. Prospect United Church Cemetery |
| Beckwith United Cemetery - Pinegrove 2. | 7. St. Augustine's Anglican Church |
| Beckwith United Cemetery - Maplewood 3. | 8. Franktown Public Cemetery |
| Kennedy Cemetery 4. | 9. St. Mary's R.C. Cemetery |
| Dewar Cemetery 5. | 10. Sinclair Pioneer Cemetery |

This Brochure developed by

The Beckwith Heritage Committee

Date Published: Day Month Year

Please Remember to
Respect Private Property
while visiting these sites.

For More Information

Beckwith Historical Interactive Map

The Beckwith Heritage Committee has developed an Historical Interactive Map on the history of the Township of Beckwith. Please consult our website www.twp.beckwith.on.ca under Community—History— Beckwith Historical Map.

Beckwith Book

An extensive history of the Township of Beckwith was published in 1991 by Glen J. Lockwood *Beckwith: Irish and Scottish Identities in a Canadian Community*. Copies are on display and available for sale in the Township Office reception area at the price of \$45.53 (GST included).

If you have information or pictures in relation to any of the locations which you would like to contribute to our interactive map, please contact the Township Office at 613-257-1539.